





Granularmetric Report Depths and elevations based on measured values				 Coastal Planning & Engineering 2481 NW Boca Raton Blvd, Boca Raton FL 33431 ph (561) 391-8102 fax (561) 391-9116			
Project Name: Reach 8 Geotechnical Investigation							
Sample Name: PBVC-05-15 #10							
Analysis Date: 03-30-07							
Analyzed By: CPE							
Easting (ft):		Northing (ft):		Coordinate System:		Elevation (ft):	
972,769		821,109		Florida State Plane East		-33.7 NAVD 88	
USCS:		Munsell:		Comments:			
SP		Wet - 5Y-5/1 Dry - 5Y-6/1 Washed - 5Y-6/1					
Dry Weight (g):	Wash Weight (g):	Pan Retained (g):	Sieve Loss (%):	Fines (%):	Organics (%):	Carbonates (%):	Shell Hash (%):
91.06	89.75	0.00	0.02	#200 - 1.53 #230 - 1.43			1
Sieve Number	Sieve Size (Phi)	Sieve Size (Millimeters)	Grams Retained	% Weight Retained	Cum. Grams Retained	C. % Weight Retained	
3/4	-4.25	19.03	0.00	0.00	0.00	0.00	
5/8	-4.00	16.00	0.00	0.00	0.00	0.00	
7/16	-3.50	11.31	0.00	0.00	0.00	0.00	
5/16	-3.00	8.00	0.00	0.00	0.00	0.00	
3.5	-2.50	5.66	0.00	0.00	0.00	0.00	
4	-2.25	4.76	0.00	0.00	0.00	0.00	
5	-2.00	4.00	0.07	0.08	0.07	0.08	
7	-1.50	2.83	0.40	0.44	0.47	0.52	
10	-1.00	2.00	0.26	0.29	0.73	0.81	
14	-0.50	1.41	0.46	0.51	1.19	1.32	
18	0.00	1.00	0.60	0.66	1.79	1.98	
25	0.50	0.71	1.10	1.21	2.89	3.19	
35	1.00	0.50	1.99	2.19	4.88	5.38	
45	1.50	0.35	3.47	3.81	8.35	9.19	
60	2.00	0.25	7.22	7.93	15.57	17.12	
80	2.50	0.18	21.05	23.12	36.62	40.24	
120	3.00	0.13	37.79	41.50	74.41	81.74	
170	3.50	0.09	14.72	16.17	89.13	97.91	
200	3.75	0.07	0.51	0.56	89.64	98.47	
230	4.00	0.06	0.09	0.10	89.73	98.57	
Phi 5	Phi 16	Phi 25	Phi 50	Phi 75	Phi 84	Phi 95	
3.41	3.07	2.92	2.62	2.17	1.93	0.91	
Moment	Mean Phi	Mean mm	Sorting	Skewness	Kurtosis		
Statistics	2.43	0.19	0.79	-2.17	9.88		



Sample	Symbol	Elev. (ft)	USCS	% Fines	% Organics	% Carbonates	Median	Mean	Skew	Kurt	Sort	Sample Information	
PBVC-05-15 #10		-33.7	SP	#200 - 1.53 #230 - 1.43			2.62	2.43	-2.17	9.88	0.79	Project Name:	Reach 8 Geotechnical Investigation
Comments:												Analysis Date:	03-30-07
Depths and elevations based on measured values												Analyzed By:	CPE
						Coastal Planning & Engineering 2481 NW Boca Raton Blvd, Boca Raton FL 33431 ph (561) 391-8102 fax (561) 391-9116						Easting (X, ft):	972,769
												Northing (Y, ft):	821,109
												Horizontal System:	NAD 1983
												Vertical System:	NAVD 88